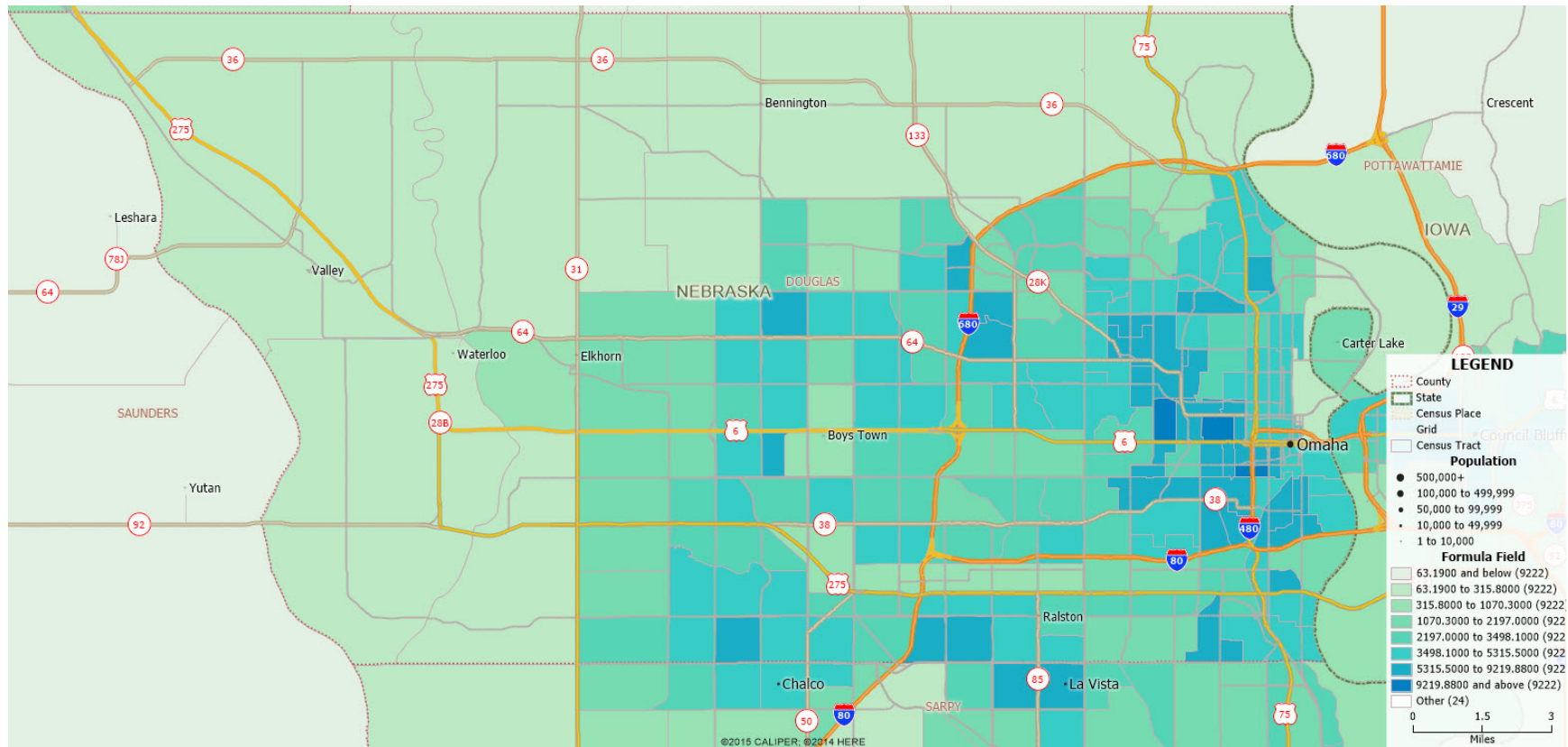


**OMAHA PUBLIC LIBRARY
FACILITIES MASTER PLAN UPDATE
JULY, 2017**

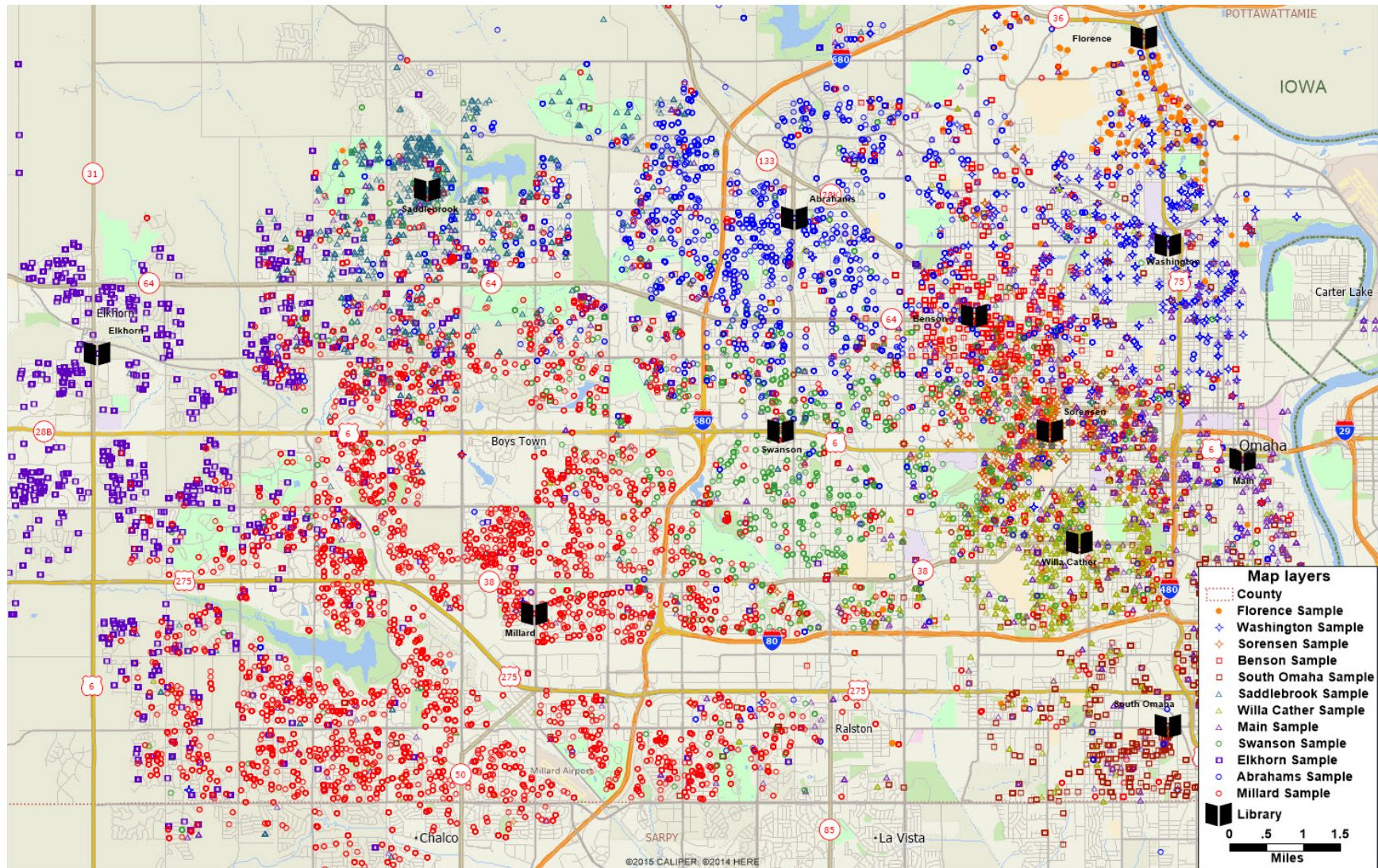
MAP SET

PREPARED BY
HIMMEL & WILSON, LIBRARY CONSULTANTS
MILTON, WI
LIBRARYCONSULTANT@ICLOUD.COM

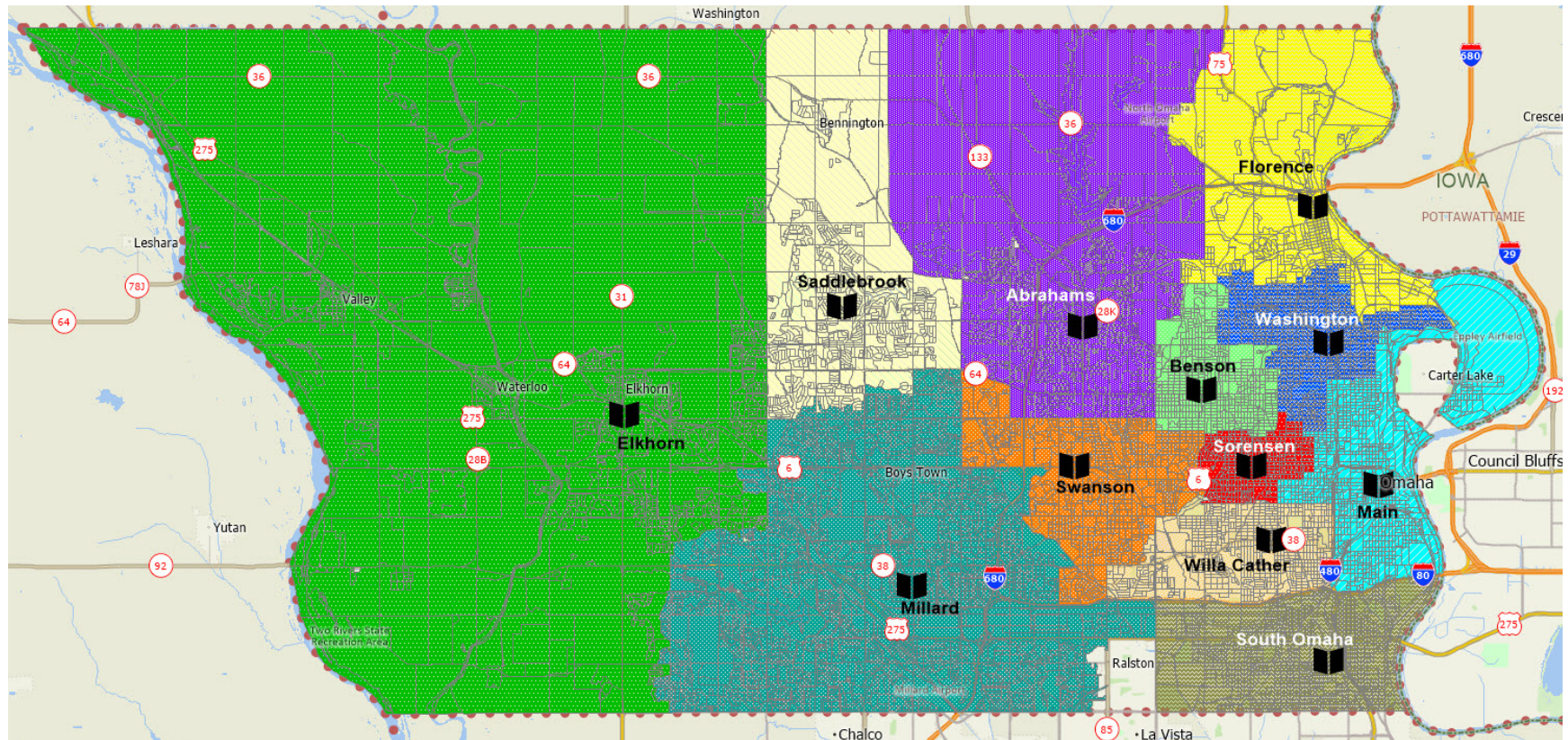
POPULATION DENSITY



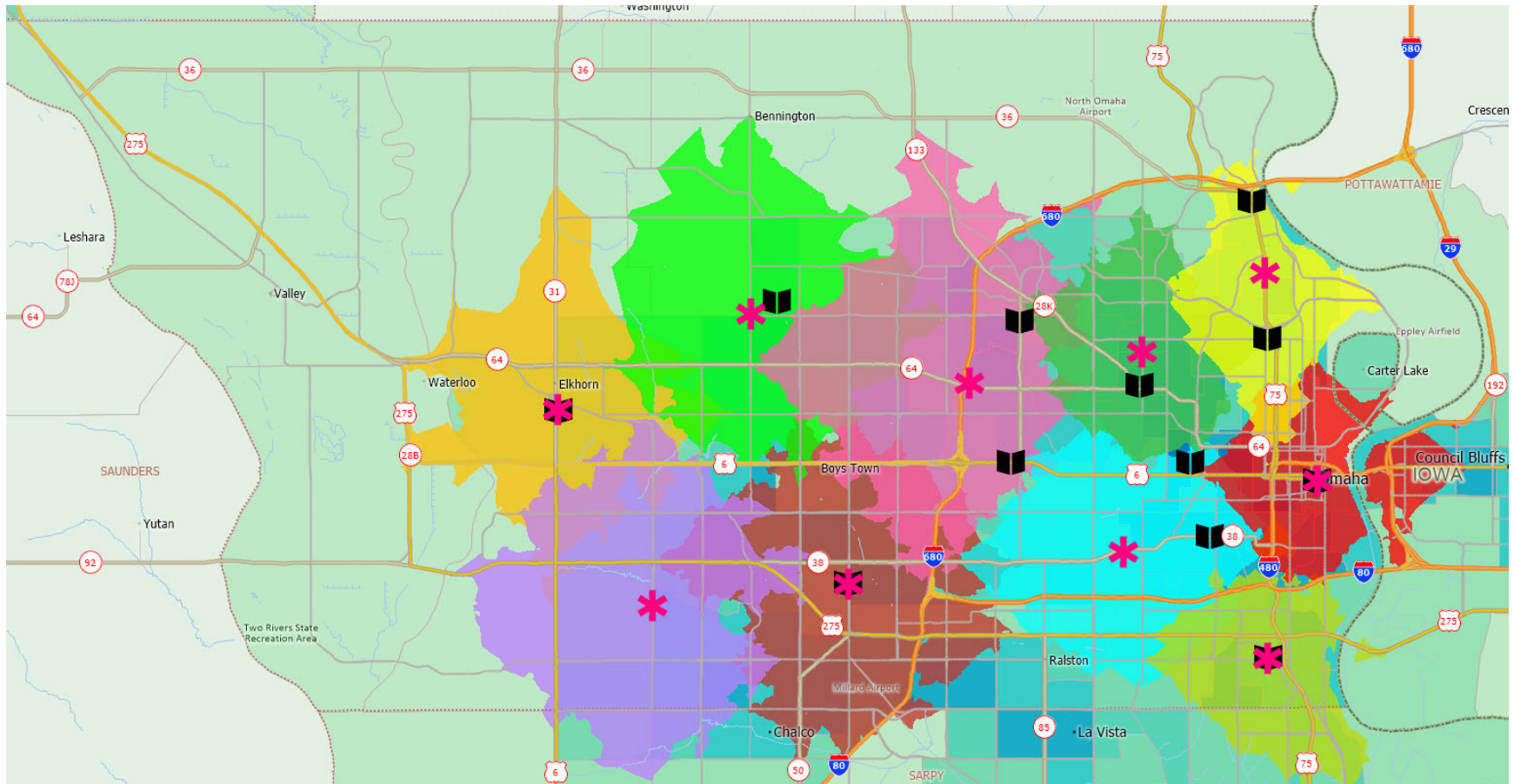
SAMPLE OF ALL LIBRARY USAGE



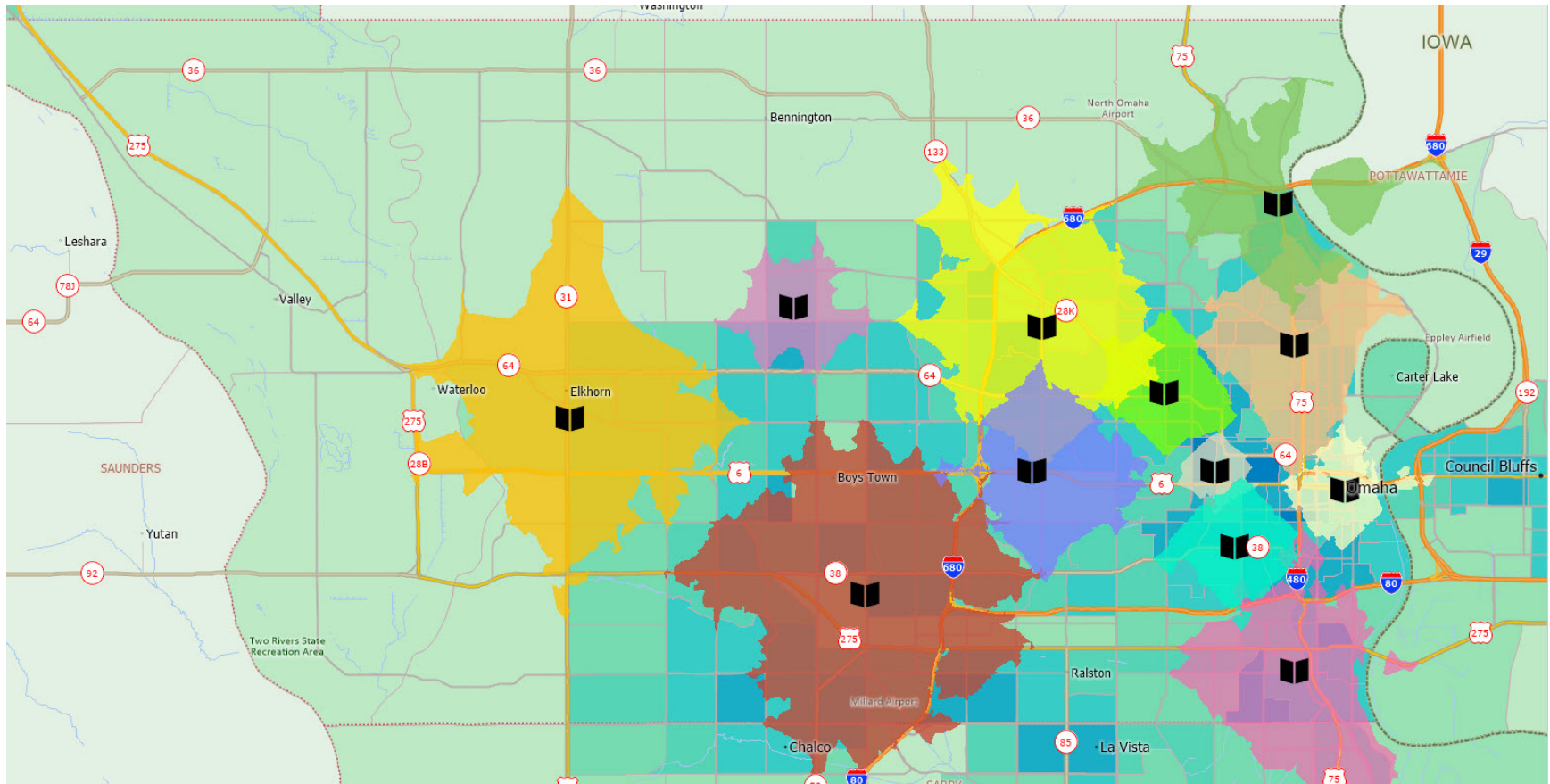
SERVICE AREA MAP



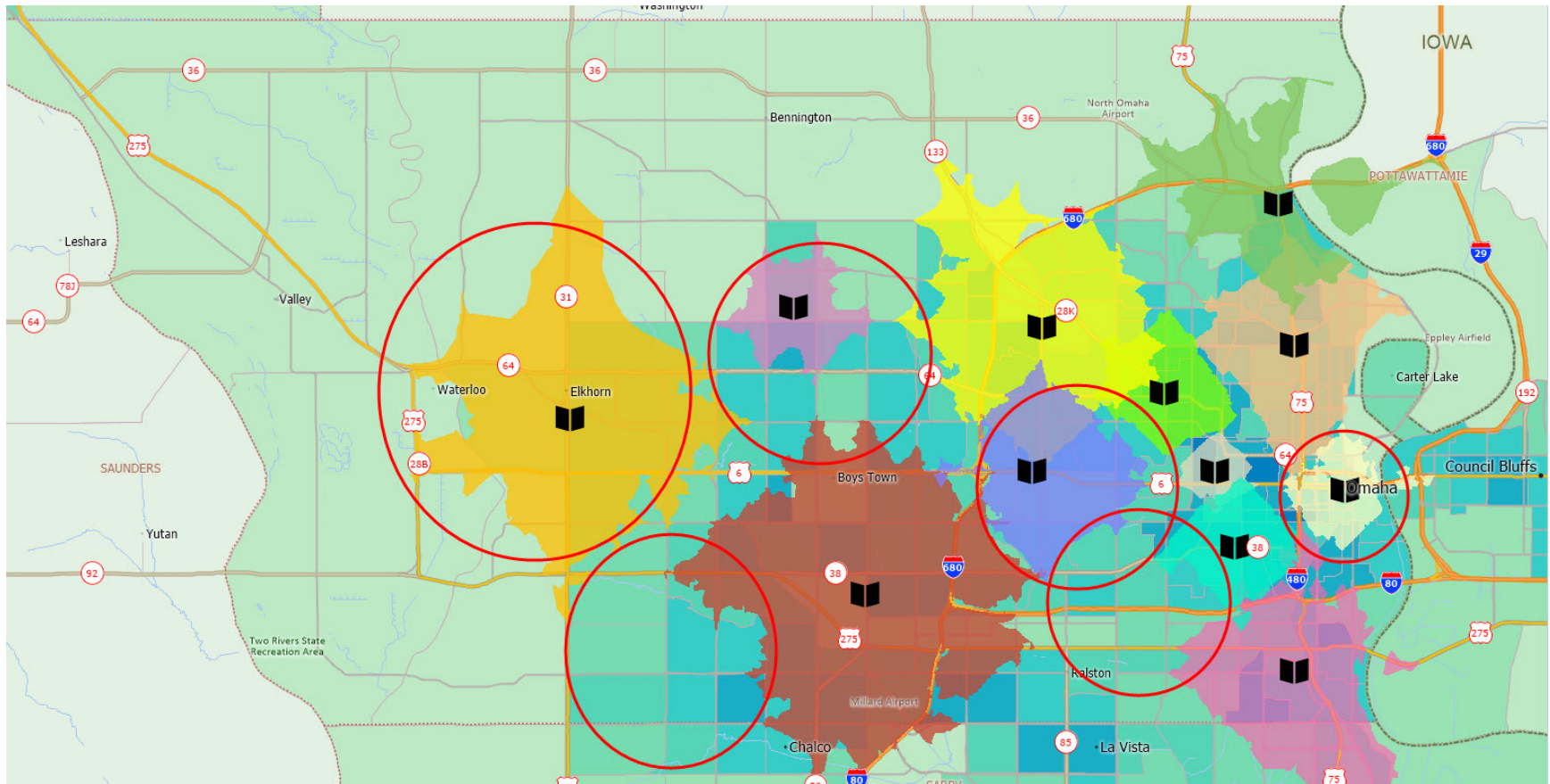
10-LIBRARY MODEL



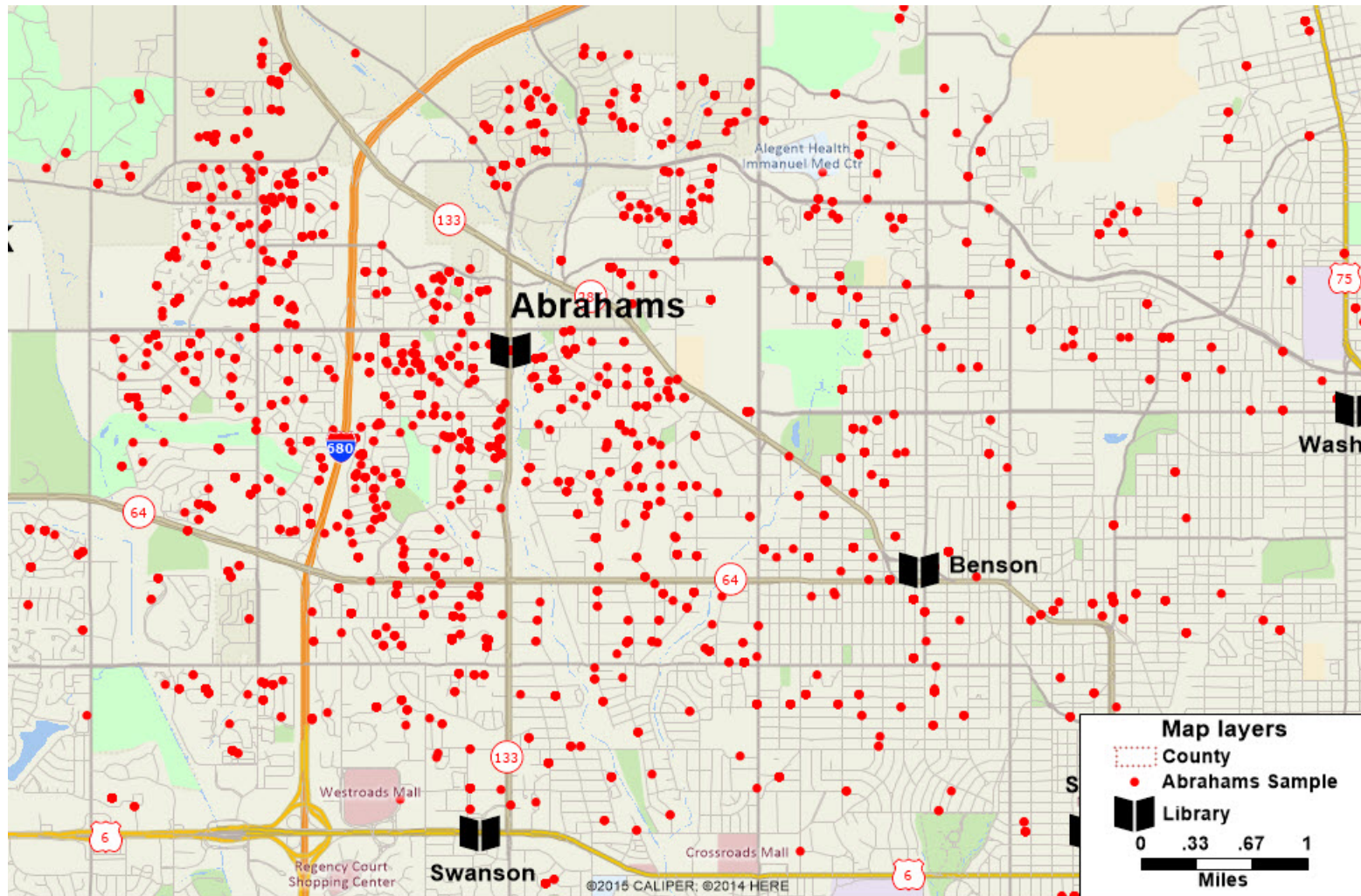
EXISTING LIBRARIES – DRIVE-TIMES AND POPULATION DENSITY



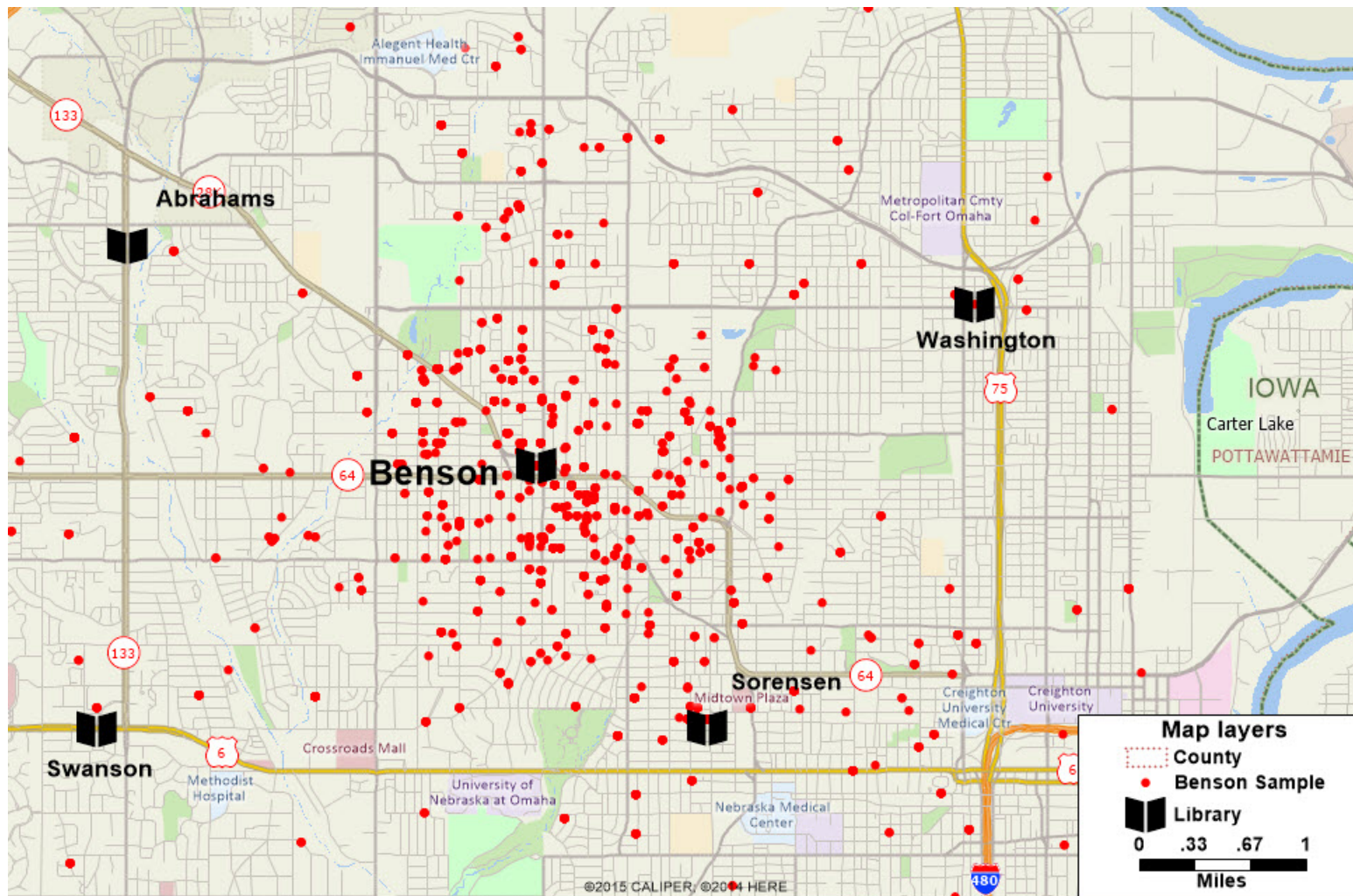
EXISTING LIBRARIES WITH DRIVE-TIMES AND IDENTIFIED GAPS



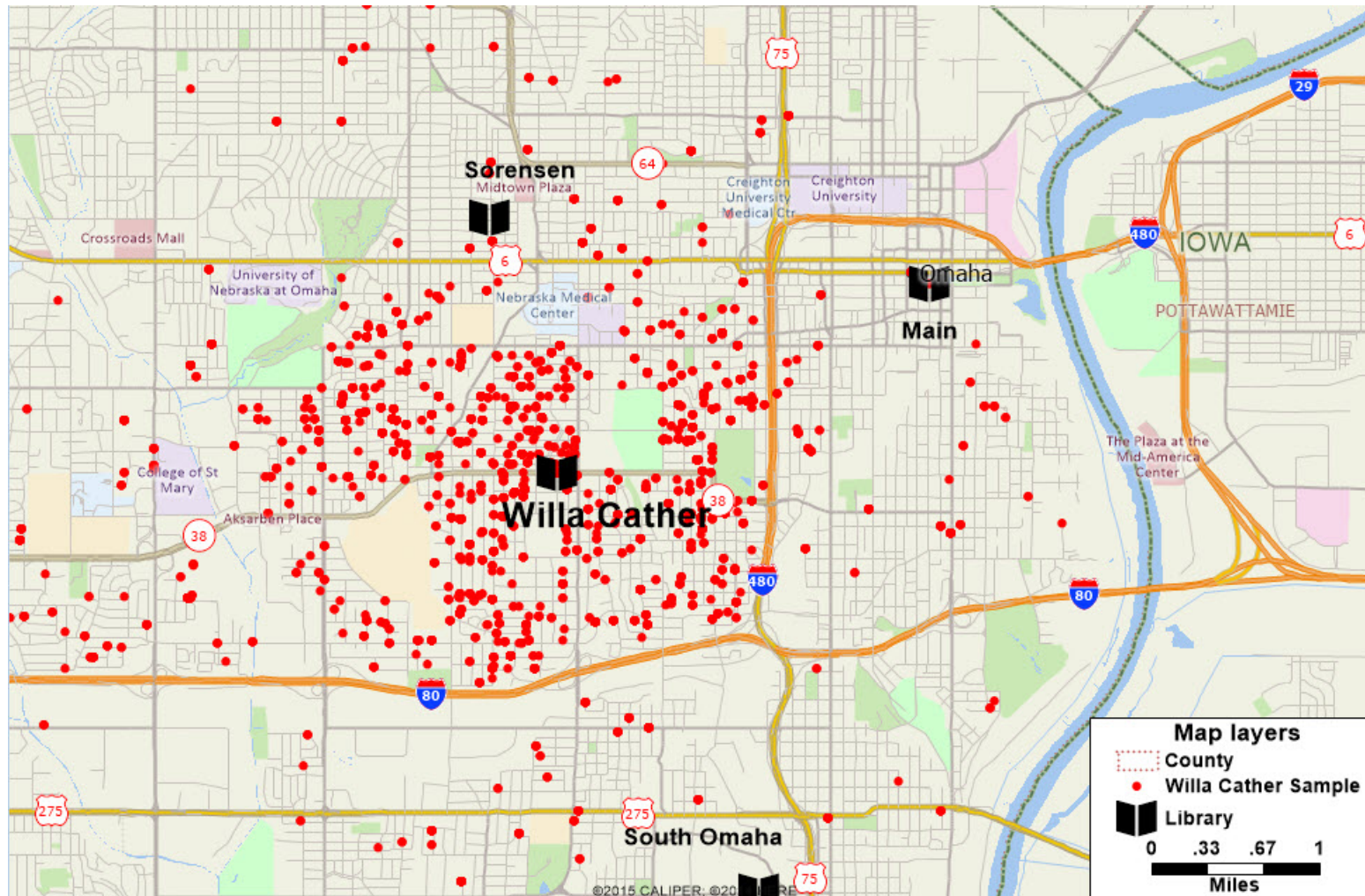
ABRAHAM'S



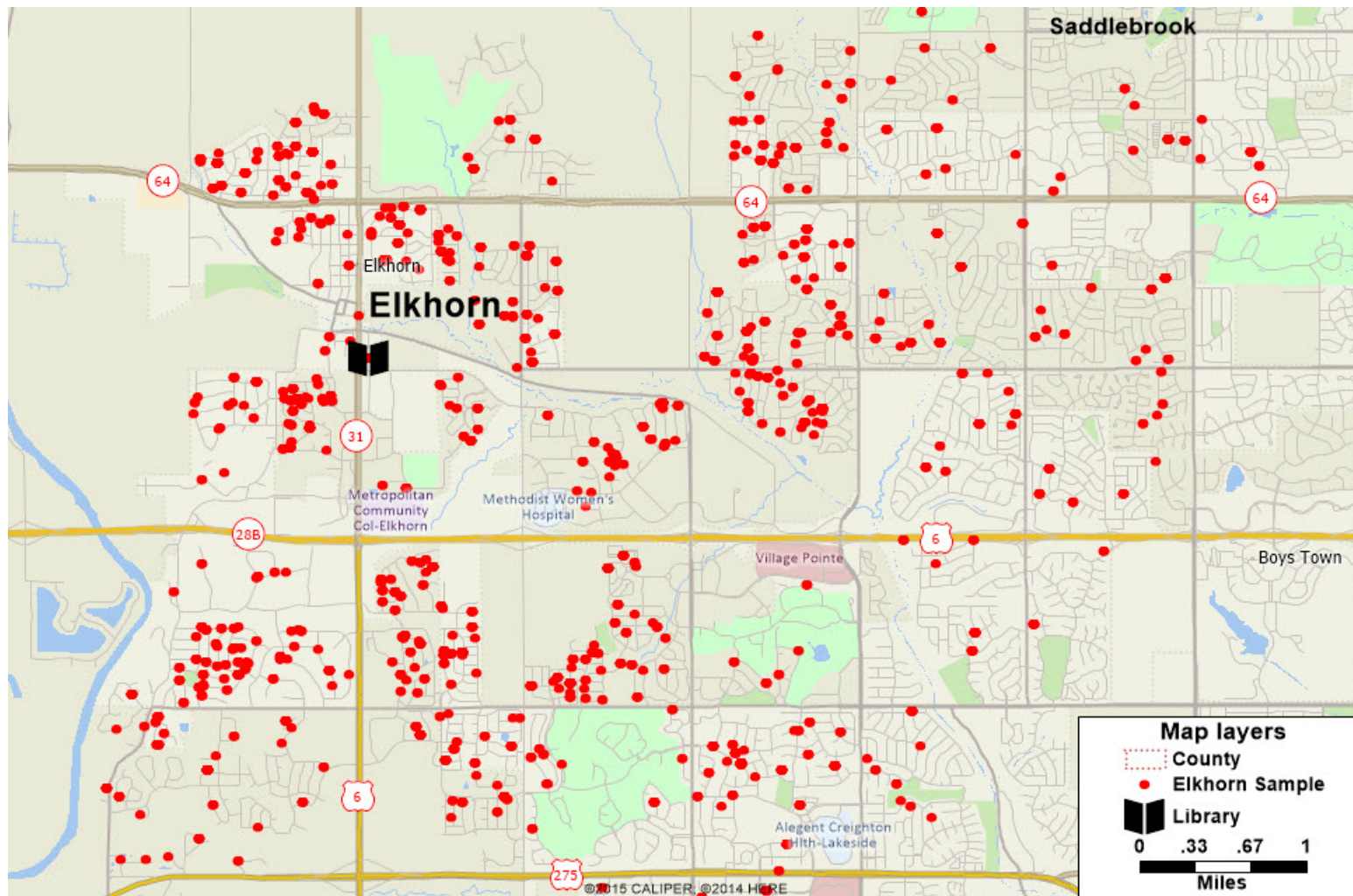
BENSON



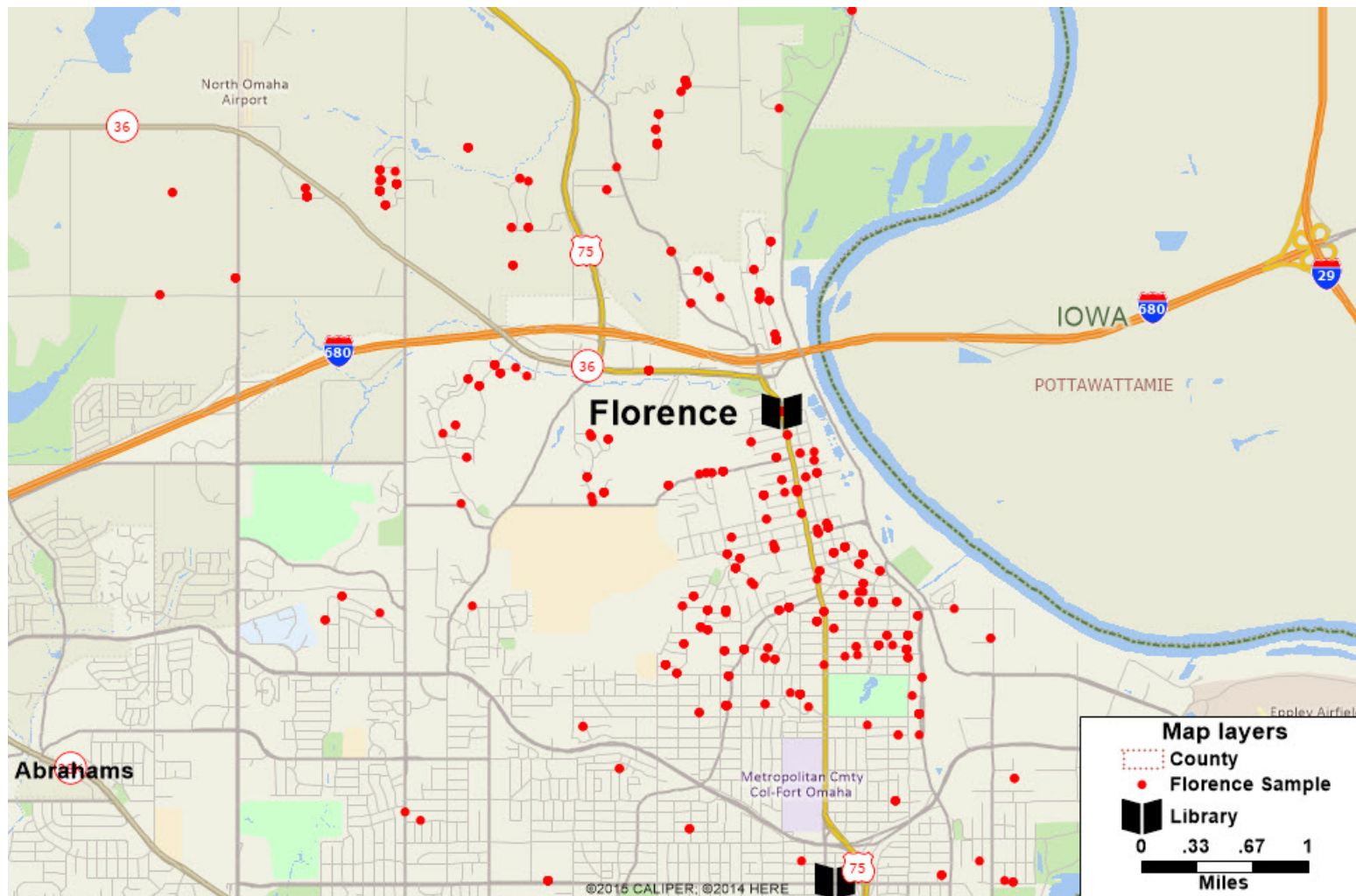
CATHER



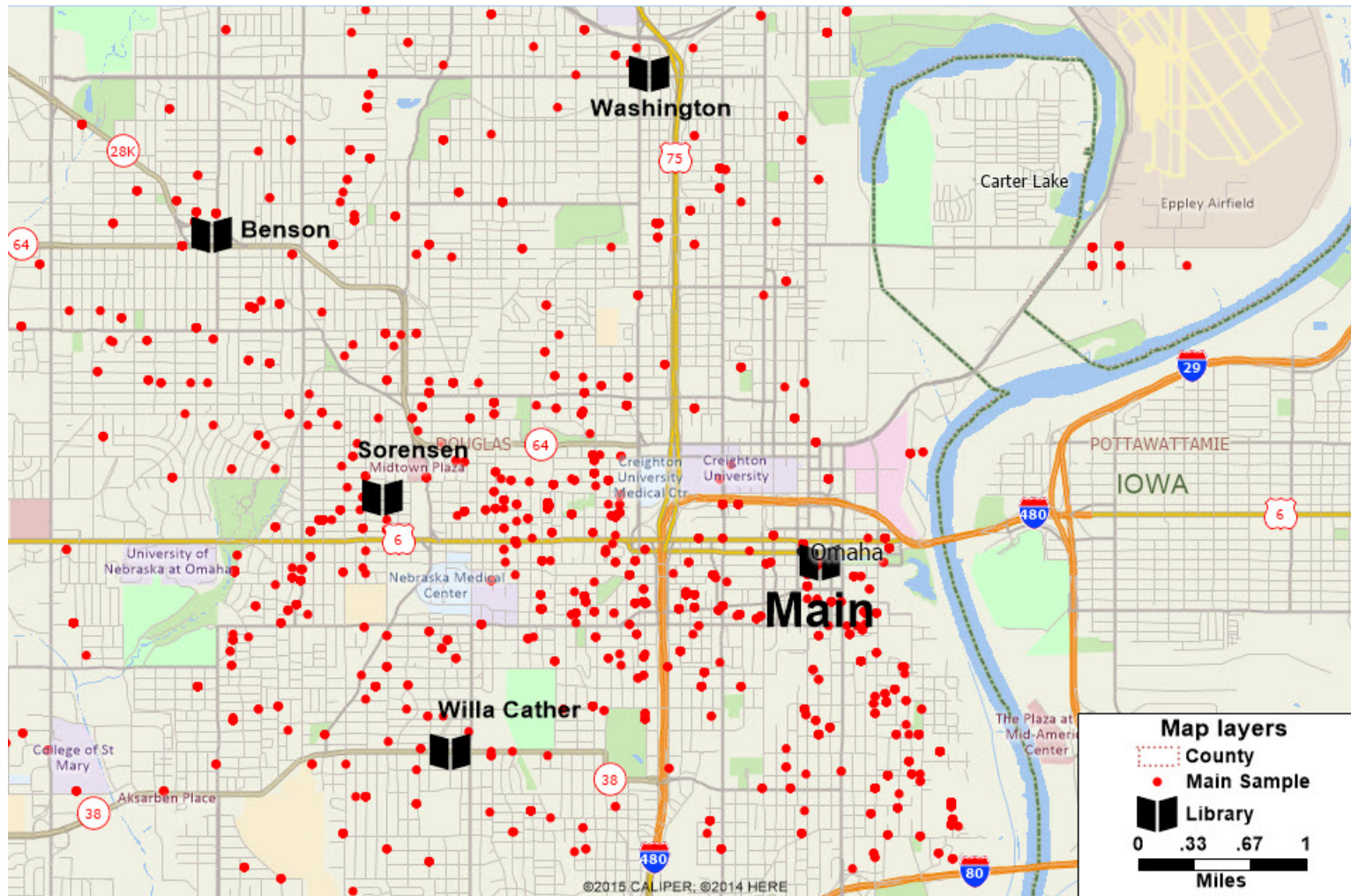
ELKHORN



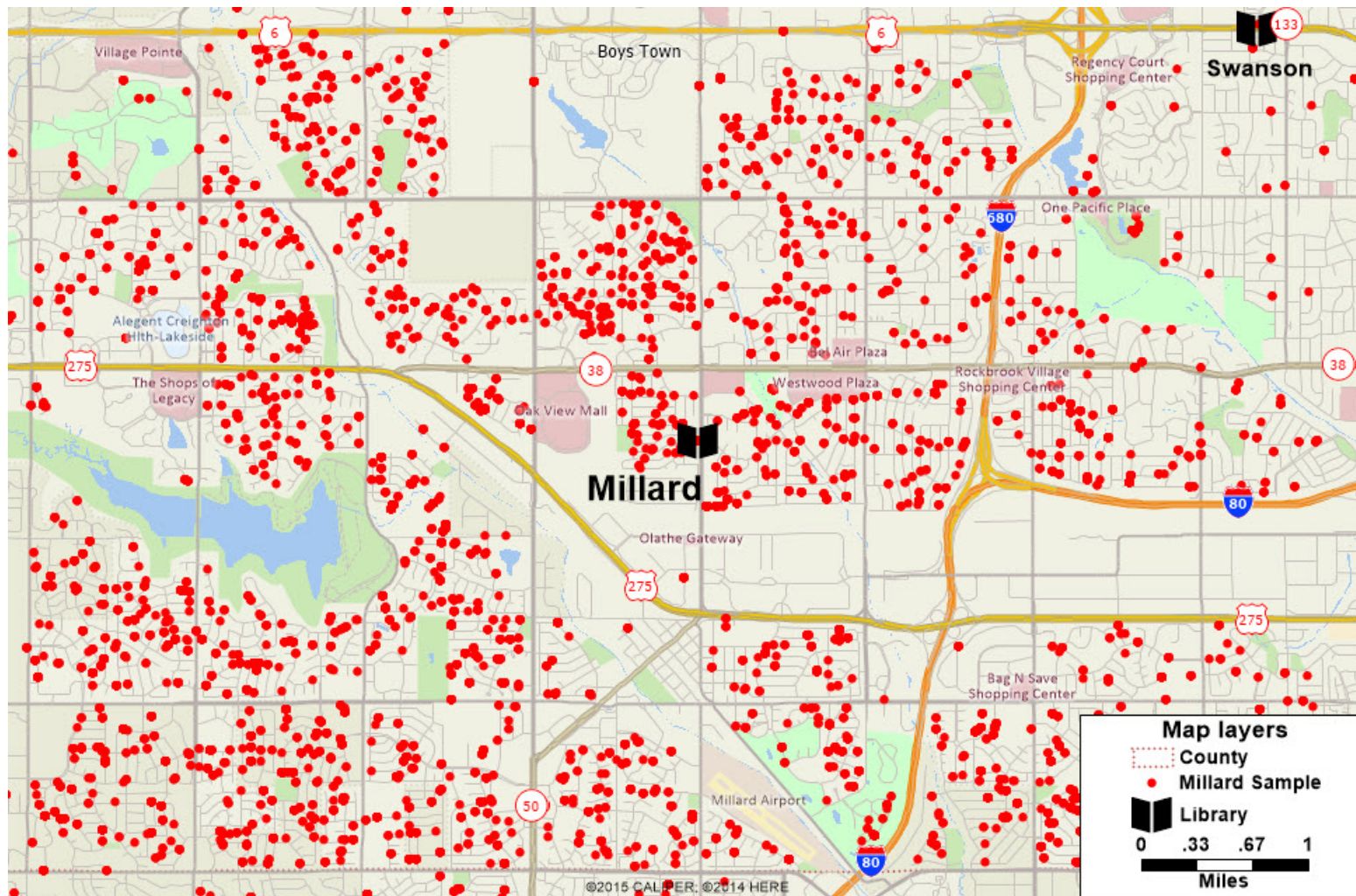
FLORENCE



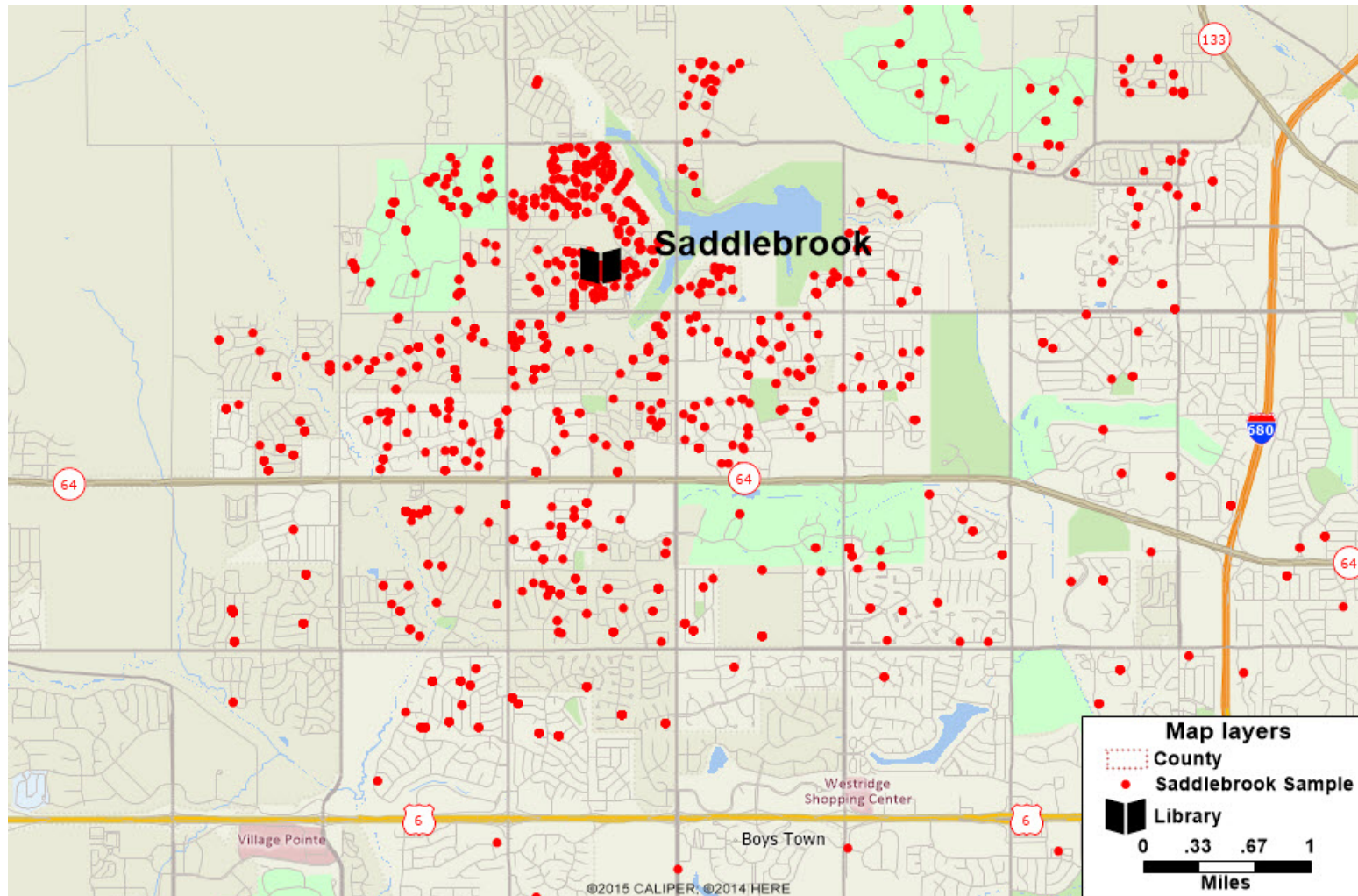
MAIN (W. DALE CLARK)



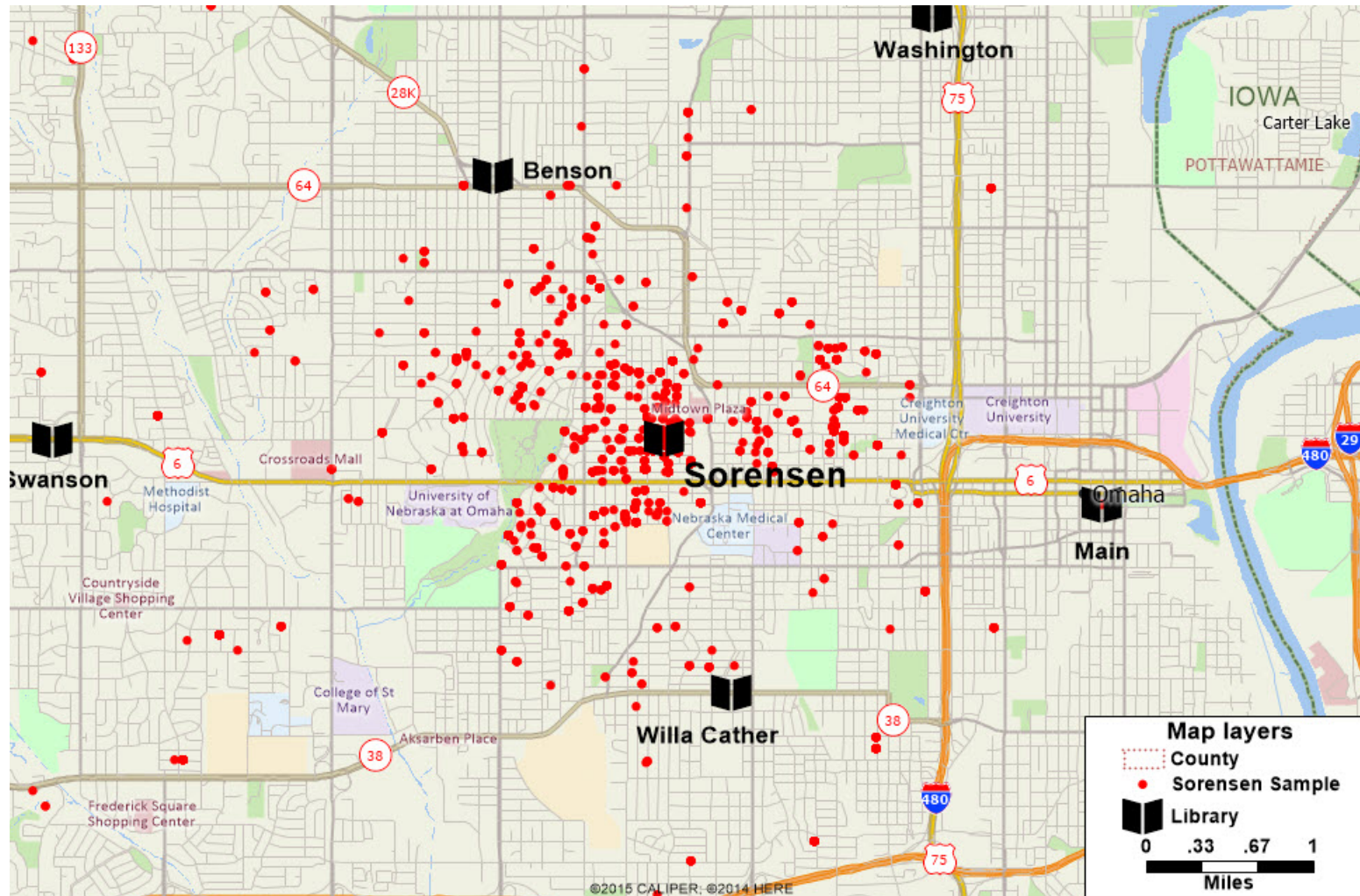
MILLARD



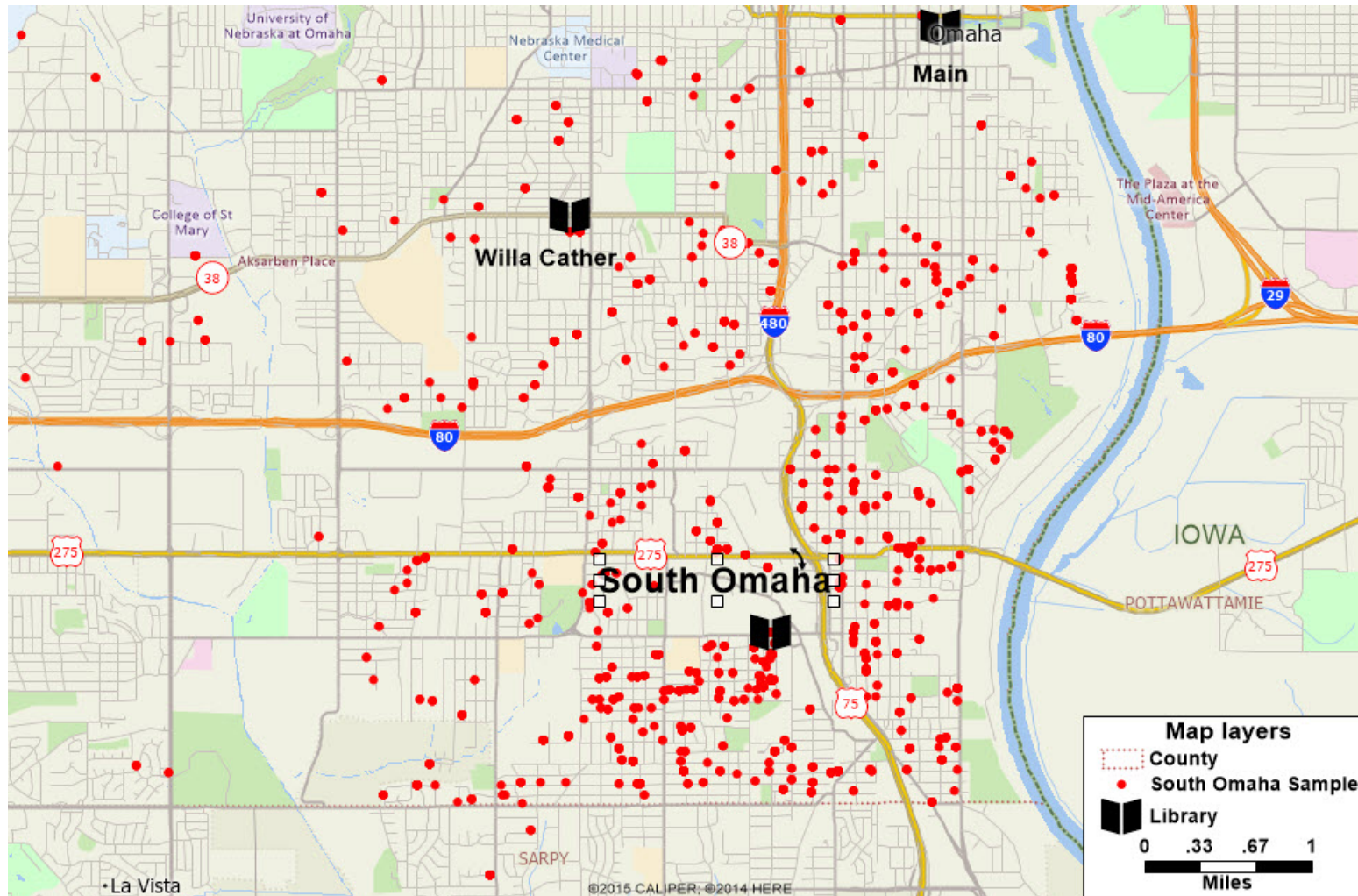
SADDLEBROOK



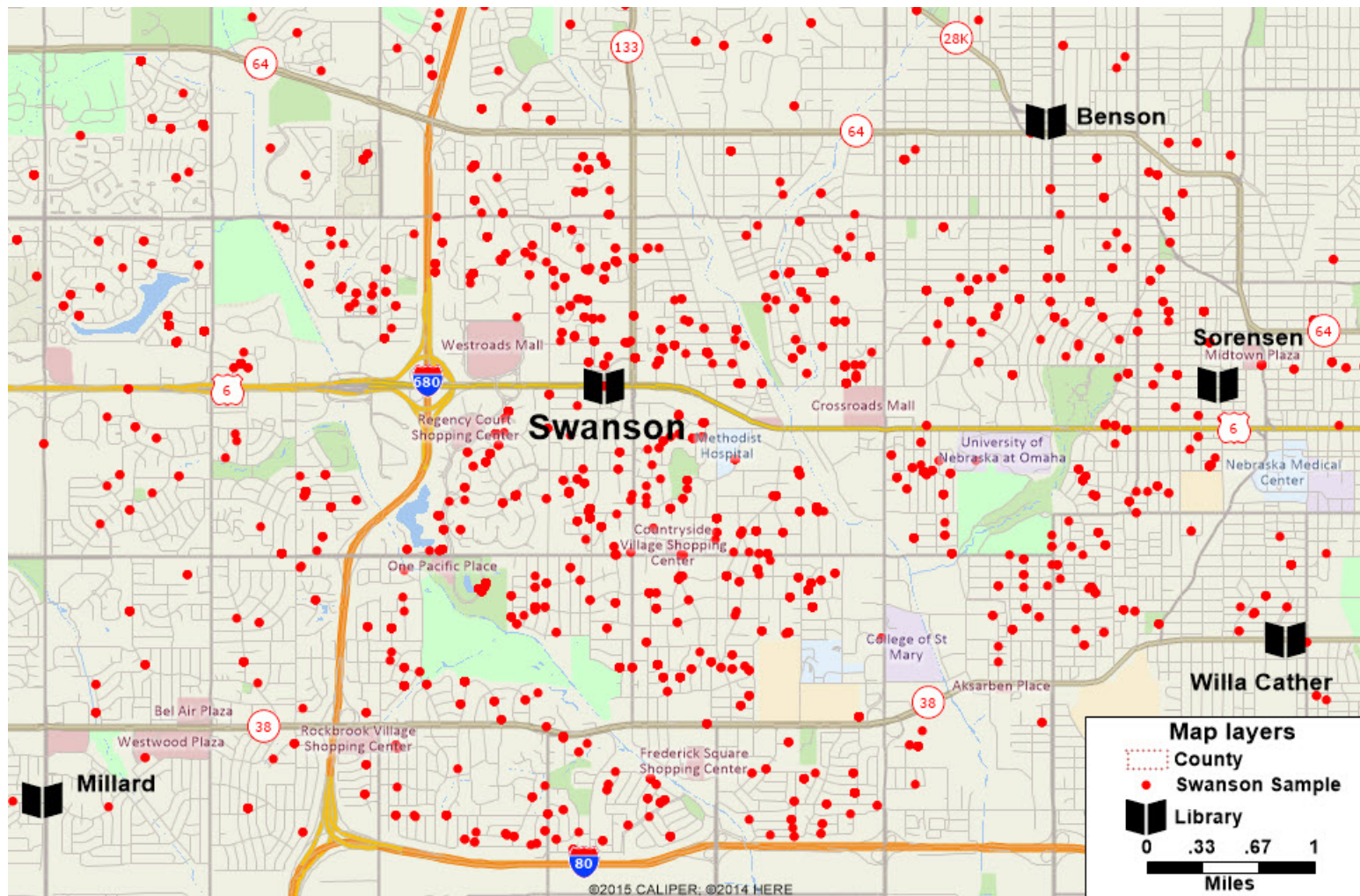
SORENSEN



SOUTH OMAHA



SWANSON



WASHINGTON

